

## SHORE EXCURSIONS form

### Description

<b>Port:</b>	Puerto Montt
<b>Excursion title:</b>	SHORE EXCURSION PUERTO MONTT & PUERTO VARAS CITIES
<b>Duration (hrs):</b>	4 hours
<b>Min/Max passengers:</b>	10 min 70 max
<b>Activity level:</b>	easy

### Special remarks



<b>Arrival/Departure:</b>	13.01.2024 / 15.01.2024 Saturday to Monday
<b>Toilet facilities:</b>	Yes, in Angelmó and Puerto Varas
<b>Shopping opportunities:</b>	Yes, in Angelmó and Puerto Varas
<b>Suitable for handicapped:</b>	Yes, for an autonomous person.
<b>Accessible for wheelchair:</b>	No
<b>Time for lunch:</b>	**
<b>Menu/Box lunch/ Snack (detailed):</b>	**
<b>Drinks included:</b>	Bottle of water

### Timetable

From	To	Description	Observations
<b>00:00</b>	<b>00:05</b>	Departure from pier	
<b>00:05</b>	<b>00:35</b>	Angelmó touristic centre (includes market and fisherman cove)	Photo stop, restrooms, shopping opportunity
<b>00:35</b>	<b>01:00</b>	Puerto Montt	Photo stop
<b>01:00</b>	<b>01:45</b>	Puerto Varas	Photo stop, restrooms
<b>01:45</b>	<b>02:05</b>	The Sacred Heart of Jesus Church	Photo stop
<b>02:05</b>	<b>02:35</b>	Barrio Antiguo (Old neighborhood)	Panoramic views from the bus
<b>02:35</b>	<b>03:35</b>	Downtown Puerto Varas	shopping opportunity, restrooms
<b>03:35</b>	<b>04:05</b>	Return to pier	

## Complete and detailed tour description

<p><b>Description:</b></p>	<p><i>Departure from the pier, we will ahead towards Angelmó touristic center, famous in the country for its large number of craft shops and of course, the Fisherman's Cove. Here, we will learn about the daily activity of the seafarers who come to this place to bring the traditional seafood and fish that will be later sold in the market. We will also find the typical "cocinerias" (traditional restaurants) the famous small restaurant in which one can find daily fresh seafood.</i></p> <p><i>The tour begins at Puerto Montt, visiting the highest point of the city from where we will have a beautiful panoramic view of the Pacific Ocean and Tenglo Island. From there we will go to the Monument to the German Settlers, located in front of the Plaza de Armas, the waterfront pier, and the Cathedral, enjoying the architectural heritage and mix of cultures along the way.</i></p> <p><i>Then we will continue in the direction of the Angelmó sector, for some walking and shopping.</i></p> <p><i>We will continue our journey on the beautiful city of Puerto Varas, also known as the City of Roses. We will stop at the waterfront to appreciate the view of the city from the bay and the sculpture "Aurora" with Lake Llanquihue in the background. We will visit the main tourist attractions such as the Old Quarter, the place where the first German settlers arrived in 1852, and the Church of the Sacred Heart of Jesus. Built between 1915 and 1918 in a Monumental Baroque style, it is a replica of a church of the Black Forest in Germany.</i></p> <p><i>Walk along downtown, for some shopping and later back to the bus to our way back to the Port, in Puerto Montt. Return to pier.</i></p>
<p><b>Remarks:</b></p>	<p><i>Angelmó It was born as a small port at the end of the 19th century, today it is a tourist center that brings together 3 great attractions: craft fair, port and seafood market. Its name comes from how the natives pronounced the name of the doctor who helped them: Angel Montt.</i></p> <p><i>Puerto Montt is one of the main natural ports and connections by land in the south of Chile. It is the entrance to Carretera Austral on the north, but also to the Lake District for the ones sailing along the Pacific Ocean or coming from the south (Patagonia). With the railway from the capital (Santiago) in 1912 it became the biggest city in the area until nowadays.</i></p> <p><i>Puerto Varas is the main German settlement city in the south of Chile, and because of this, it developed faster and better than other towns in the area reason why it was considered a Village by</i></p>

	<p>the end of the XIX century. Since it's creation, it has been a tourist pole as it also is an obligatory stop for travelers on their way to Bariloche, Argentina.</p>
<b>Photos (if possible):</b>	 <p>Puerto Montt</p>  <p>Puerto Varas * National Tourism Service photos</p>
<b>Others (if necessary):</b>	<p>The tickets to museums are included (if applicable).          Tips are included in the final price (if applicable).          The order of the itinerary may vary, according to the best option for visitors on tour day.</p>

SHORE EXCURSION PUERTO MONTT & PUERTO VARAS CITIES		
NET RATE PER PASSENGER	USD	USD with lunch
10 to 14 passengers + 1 FOC	\$102	**
15 to 19 passengers + 1 FOC	\$105	**
20 to 24 passengers + 1 FOC	\$75	**
25 to 29 passengers + 1 FOC	\$63	**
30 to 34 passengers + 1 FOC	\$58	**

## SHORE EXCURSIONS form

### Description

<b>Port:</b>	Puerto Montt
<b>Excursion title:</b>	SHORE EXCURSION PUERTO MONTT & PUERTO VARAS CITIES with lunch
<b>Duration (hrs):</b>	5 hours 30 minutes
<b>Min/Max passengers:</b>	10 min 70 max
<b>Activity level:</b>	easy

### Special remarks



<b>Arrival/Departure:</b>	13.01.2024 / 15.01.2024 Saturday to Monday
<b>Toilet facilities:</b>	Yes, in Angelmó and Puerto Varas
<b>Shopping opportunities:</b>	Yes, in Angelmó and Puerto Varas
<b>Suitable for handicapped:</b>	Yes, for an autonomous person.
<b>Accessible for wheelchair:</b>	No
<b>Time for lunch:</b>	1 hour 30 minutes
<b>Menu/Box lunch/ Snack (detailed):</b>	Lunch with 1 drink included (alcoholic or not)
<b>Drinks included:</b>	Bottle of water

### Timetable

From	To	Description	Observations
<b>00:00</b>	<b>00:05</b>	Departure from pier	
<b>00:05</b>	<b>00:35</b>	Angelmó touristic centre (includes market and fisherman cove)	Photo stop, restrooms, shopping opportunity
<b>00:35</b>	<b>01:00</b>	Puerto Montt	Photo stop
<b>01:00</b>	<b>01:45</b>	Puerto Varas	Photo stop, restrooms
<b>01:45</b>	<b>02:05</b>	The Sacred Heart of Jesus Church	Photo stop
<b>02:05</b>	<b>02:35</b>	Barrio Antiguo (Old neighborhood)	Panoramic views from the bus
<b>02:35</b>	<b>03:35</b>	Downtown Puerto Varas	shopping opportunity, restrooms
<b>03:35</b>	<b>05:05</b>	Lunch	restrooms
<b>05:05</b>	<b>05:35</b>	Return to pier	

## Complete and detailed tour description

<p><b>Description:</b></p>	<p><i>Departure from the pier, we will ahead towards Angelmó touristic center, famous in the country for its large number of craft shops and of course, the Fisherman's Cove. Here, we will learn about the daily activity of the seafarers who come to this place to bring the traditional seafood and fish that will be later sold in the market. We will also find the typical "cocinerias" (traditional restaurants) the famous small restaurant in which one can find daily fresh seafood.</i></p> <p><i>The tour begins at Puerto Montt, visiting the highest point of the city from where we will have a beautiful panoramic view of the Pacific Ocean and Tenglo Island. From there we will go to the Monument to the German Settlers, located in front of the Plaza de Armas, the waterfront pier, and the Cathedral, enjoying the architectural heritage and mix of cultures along the way.</i></p> <p><i>Then we will continue in the direction of the Angelmó sector, for some walking and shopping.</i></p> <p><i>We will continue our journey on the beautiful city of Puerto Varas, also known as the City of Roses. We will stop at the waterfront to appreciate the view of the city from the bay and the sculpture "Aurora" with Lake Llanquihue in the background. We will visit the main tourist attractions such as the Old Quarter, the place where the first German settlers arrived in 1852, and the Church of the Sacred Heart of Jesus. Built between 1915 and 1918 in a Monumental Baroque style, it is a replica of a church of the Black Forest in Germany.</i></p> <p><i>Walk along downtown, for some shopping and later back to the bus. We will stop for lunch at some typical restaurant before our way back to the Port.</i></p> <p><i>Return to pier.</i></p>
<p><b>Remarks:</b></p>	<p><i>Angelmó It was born as a small port at the end of the 19th century, today it is a tourist center that brings together 3 great attractions: craft fair, port and seafood market. Its name comes from how the natives pronounced the name of the doctor who helped them: Angel Montt.</i></p> <p><i>Puerto Montt is one of the main natural ports and connections by land in the south of Chile. It is the entrance to Carretera Austral on the north, but also to the Lake District for the ones sailing along the Pacific Ocean or coming from the south (Patagonia). With the railway from the capital (Santiago) in 1912 it became the biggest city in the area until nowadays.</i></p> <p><i>Puerto Varas is the main German settlement city in the south of Chile, and because of this, it developed faster and better than other towns in the area reason why it was considered a Village by</i></p>

	<p>the end of the XIX century. Since it's creation, it has been a tourist pole as it also is an obligatory stop for travelers on their way to Bariloche, Argentina.</p>
<p><b>Photos (if possible):</b></p>	 <p>Puerto Montt</p>  <p>Puerto Varas * National Tourism Service photos</p>
<p><b>Others (if necessary):</b></p>	<p>The tickets to museums are included (if applicable). Tips are included in the final price (if applicable). The order of the itinerary may vary, according to the best option for visitors on tour day.</p>

SHORE EXCURSION PUERTO MONTT & PUERTO VARAS CITIES with lunch		
NET RATE PER PASSENGER	USD	USD with lunch
10 to 14 passengers + 1 FOC	**	\$174
15 to 19 passengers + 1 FOC	**	\$175
20 to 24 passengers + 1 FOC	**	\$144
25 to 29 passengers + 1 FOC	**	\$131
30 to 34 passengers + 1 FOC	**	\$126

## SHORE EXCURSIONS form

### Description

<b>Port:</b>	Puerto Montt
<b>Excursion title:</b>	Shore excursion Llanquihue, Frutillar & Puerto Octay cities
<b>Duration (hrs):</b>	5 hours
<b>Min/Max passengers:</b>	10 min 70 max
<b>Activity level:</b>	easy

### Special remarks

<b>Arrival/Departure:</b>	13.01.2024 / 15.01.2024 Saturday to Monday
<b>Toilet facilities:</b>	Yes, Frutillar
<b>Shopping opportunities:</b>	Yes, Frutillar
<b>Suitable for handicapped:</b>	Yes, for an autonomous person.
<b>Accessible for wheelchair:</b>	No
<b>Time for lunch:</b>	**
<b>Menu/Box lunch/ Snack (detailed):</b>	**
<b>Drinks included:</b>	Bottle of water

### Timetable

From	To	Description	Observations
<b>00:00</b>	<b>00:30</b>	Departure from pier	
<b>01:00</b>	<b>01:45</b>	Llanquihue city	Photo stop
<b>01:45</b>	<b>02:30</b>	Frutillar	Photo stop, restrooms, shopping opportunity
<b>02:30</b>	<b>03:30</b>	Llanquihue lake	Photo stop
<b>03:30</b>	<b>04:30</b>	Puerto Octay	Photo stop
<b>04:30</b>	<b>05:00</b>	Return to pier	

## Complete and detailed tour description

<p><b>Description:</b></p>	<p><i>Departure from the pier, by the Panamerican road to Llanquihue city, famous for the sausages, and it is where Maullin River begins, and this area is part of the ancient Route of Settlers.</i></p> <p><i>We will continue along Llanquihue Lake to Frutillar city. This city is a beautiful village that recalls old Bavaria, from there were the first settlers who arrived in this area. The city started in 1856 as a boarding pier, and soon appeared tanneries, mills, breweries, etc. We will walk around its beautiful old houses of German style, admiring the gardens and incomparable views of the Osorno and Puntagudo volcanoes.</i></p> <p><i>We walk along the lake shore and observe the Teatro del Lago (Lake Theatre) here each year is presented the famous Frutillar Musical Week, this is a Summer Festival, that presents classical music from Chile and abroad that offer each year, becomes the most important scene of classical music in the south of the country.</i></p> <p><i>From here we go to Puerto Octay city, also located by the north shore of the lake, with a strong German influence it was the most important gateway to the agricultural products to Osorno city. We will see the ancient streets and the Main Square.</i></p> <p><i>Return to pier.</i></p>
<p><b>Remarks:</b></p>	<p><i>Llanquihue lake, it wasn't until 1842 that it was "re-discovered" by Bernhard Philippi, who was a key factor between the Chilean and German governments, and after his report, in 1845 Chilean government declared this area to colonization.</i></p> <p><i>Llanquihue (city) it's famous for being one of the main agro-industrial centre in the area. The town develop in 1893 but it wasn't until the railway in 1911 that became a city.</i></p> <p><i>Frutillar it emerged in 1856 as a shipping dock, it's divided into Frutillar Alto (town) and Frutillar Bajo (at the lake shore), being the second most tourist one as the German immigrant culture is more develop not only in the beautiful houses with gardens but also on the culinary with the strudels and other pastries.</i></p> <p><i>Puerto Octay is the bay and main port on the north shore of the Llanquihue lake. The first houses-built date from 1852, later on a distillery, a mill and a store owned by Cristino Ochs. It's been said the name Octay comes from "donde Ochs hay"(at Ochs') used by locals, established as the official name in 1859.</i></p>



**Photos (if possible):**



Frutillar and The Teatro del Lago



Puerto Octay

\* National Tourism Service photos

**Others (if necessary):**

The tickets to museums are included (if applicable).  
 Tips are included in the final price (if applicable).  
 The order of the itinerary may vary, according to the best option for visitors on tour day.

**SHORE EXCURSION LLANQUIHUE, FRUTILLAR & PUERTO OCTAY CITIES**

NET RATE PER PASSENGER	USD	USD with lunch
10 to 14 passengers + 1 FOC	\$127	**
15 to 19 passengers + 1 FOC	\$121	**
20 to 24 passengers + 1 FOC	\$86	**
25 to 29 passengers + 1 FOC	\$73	**
30 to 34 passengers + 1 FOC	\$69	**

## SHORE EXCURSIONS form

### Description

<b>Port:</b>	Puerto Montt
<b>Excursion title:</b>	Shore excursion Llanquihue, Frutillar & Puerto Octay cities with lunch
<b>Duration (hrs):</b>	6 hours 30 minutes
<b>Min/Max passengers:</b>	10 min 70 max
<b>Activity level:</b>	easy

### Special remarks



<b>Arrival/Departure:</b>	13.01.2024 / 15.01.2024 Saturday to Monday
<b>Toilet facilities:</b>	Yes, Frutillar
<b>Shopping opportunities:</b>	Yes, Frutillar
<b>Suitable for handicapped:</b>	Yes, for an autonomous person.
<b>Accessible for wheelchair:</b>	No
<b>Time for lunch:</b>	1 hour 30 minutes
<b>Menu/Box lunch/ Snack (detailed):</b>	Lunch with 1 drink included (alcoholic or not)
<b>Drinks included:</b>	Bottle of water

### Timetable

From	To	Description	Observations
<b>00:00</b>	<b>00:30</b>	Departure from pier	
<b>01:00</b>	<b>01:45</b>	Llanquihue city	Photo stop
<b>01:45</b>	<b>02:30</b>	Frutillar	Photo stop, restrooms, shopping opportunity
<b>02:30</b>	<b>03:30</b>	Llanquihue lake	Photo stop
<b>03:30</b>	<b>04:30</b>	Puerto Octay	Photo stop
<b>04:30</b>	<b>06:00</b>	Lunch	restrooms
<b>06:00</b>	<b>06:30</b>	Return to pier	

## Complete and detailed tour description

<p><b>Description:</b></p>	<p><i>Departure from the pier, by the Panamerican road to Llanquihue city, famous for the sausages, and it is where Maullin River begins, and this area is part of the ancient Route of Settlers.</i></p> <p><i>We will continue along Llanquihue Lake to Frutillar city. This city is a beautiful village that recalls old Bavaria, from there were the first settlers who arrived in this area. The city started in 1856 as a boarding pier, and soon appeared tanneries, mills, breweries, etc. We will walk around its beautiful old houses of German style, admiring the gardens and incomparable views of the Osorno and Puntagudo volcanoes.</i></p> <p><i>We walk along the lake shore and observe the Teatro del Lago (Lake Theatre) here each year is presented the famous Frutillar Musical Week, this is a Summer Festival, that presents classical music from Chile and abroad that offer each year, becomes the most important scene of classical music in the south of the country.</i></p> <p><i>From here we go to Puerto Octay city, also located by the north shore of the lake, with a strong German influence it was the most important gateway to the agricultural products to Osorno city. We will see the ancient streets and the Main Square.</i></p> <p><i>We will enjoy lunch in a German- chilean restaurant, typical from this area.</i></p> <p><i>Return to pier.</i></p>
<p><b>Remarks:</b></p>	<p><i>Llanquihue lake, it wasn't until 1842 that it was "re-discovered" by Bernhard Philippi, who was a key factor between the Chilean and German governments, and after his report, in 1845 Chilean government declared this area to colonization.</i></p> <p><i>Llanquihue (city) it's famous for being one of the main agro-industrial centre in the area. The town develop in 1893 but it wasn't until the railway in 1911 that became a city.</i></p> <p><i>Frutillar it emerged in 1856 as a shipping dock, it's divided into Frutillar Alto (town) and Frutillar Bajo (at the lake shore), being the second most tourist one as the German immigrant culture is more develop not only in the beautiful houses with gardens but also on the culinary with the strudels and other pastries.</i></p> <p><i>Puerto Octay is the bay and main port on the north shore of the Llanquihue lake. The first houses-built date from 1852, later on a distillery, a mill and a store owned by Cristino Ochs. It's been said</i></p>

	<p>the name Octay comes from "donde Ochs hay"(at Ochs') used by locals, established as the official name in 1859.</p>
<b>Photos (if possible):</b>	 <p>Frutillar and The Teatro del Lago</p>  <p>Puerto Octay</p> <p>* National Tourism Service photos</p>
<b>Others (if necessary):</b>	<p>The tickets to museums are included (if applicable).          Tips are included in the final price (if applicable).          The order of the itinerary may vary, according to the best option for visitors on tour day.</p>

SHORE EXCURSION LLANQUIHUE, FRUTILLAR & PUERTO OCTAY CITIES with lunch		
NET RATE PER PASSENGER	USD	USD with lunch
10 to 14 passengers + 1 FOC	**	\$199
15 to 19 passengers + 1 FOC	**	\$191
20 to 24 passengers + 1 FOC	**	\$155
25 to 29 passengers + 1 FOC	**	\$141
30 to 34 passengers + 1 FOC	**	\$137

## SHORE EXCURSIONS form

### Description

<b>Port:</b>	Puerto Montt
<b>Excursion title:</b>	Shore Excursion Osorno Volcano & Petrohué rapids
<b>Duration (hrs):</b>	5 hours
<b>Min/Max passengers:</b>	10 min 70 max
<b>Activity level:</b>	easy

### Special remarks



<b>Arrival/Departure:</b>	13.01.2024 / 15.01.2024 Saturday to Monday
<b>Toilet facilities:</b>	Yes, Volcano entrance and Petrohué
<b>Shopping opportunities:</b>	Yes, Volcano entrance and Petrohué
<b>Suitable for handicapped:</b>	Yes, for an autonomous person.
<b>Accessible for wheelchair:</b>	No
<b>Time for lunch:</b>	**
<b>Menu/Box lunch/ Snack (detailed):</b>	**
<b>Drinks included:</b>	Bottle of water

### Timetable

From	To	Description	Observations
00:00	00:30	Departure from pier	
00:30	01:00	Puerto Varas – Ensenada	Panoramic view
01:00	02:30	Osorno volcano	Photo stop, restrooms
02:30	02:45	Petrohué town	Photo stop
02:45	04:00	Petrohué rapids	Photo stop, restrooms, shopping opportunity
04:00	05:00	Return to pier	

## Complete and detailed tour description

<p><b>Description:</b></p>	<p><i>Departure from the pier, we begin our trip going on the Panamerican road to the north, for 18 kms to arrive to the lovely Puerto Varas, also known as the City of Roses. Bordering the Llanquihue Lake, enjoying a beautiful postal card landscape, with the snowcapped peaks of the Osorno and Calbuco volcanoes view, until arrive to Ensenada where the road starts to ascend until arrive to the Osorno Volcano Mountain and Ski Centre, located at 1240 mts of altitude. Here, we`ll stay for about one hour, time to take pictures, enjoy the landscape and admire the view of the top of the volcanoes with the glaciers of eternal snow, the Calbuco volcano, Llanquihue Lake and the Pacific Ocean. As an option, visitors may go to the restaurant to take a cup of coffee or a delicious hot chocolate, or to take the chairlift to go up to the 1450 mts at Primavera (spring) Station or to the 1750 mts at the Glacier Station to have an amazing view of the Llanquihue Lake. Afterwards we`ll travel to Petrohue located by the Shore of Todos Los Santos Lake, at the Vicente Perez Rosales National Park. There we can take a soft walk on the trails surrounded by an evergreen forest, the majestic Osorno volcano and the spectacular turquoise color of the Petrohue river. Once inside the park, we`ll see one of the most beautiful places of this region, the Petrohue River Falls, a place where the Petrohue river jumps among great masses of crystalized lava, immune for centuries to the erosion and formed with smaller rocks united by a glassy material that stands out, a place you must visit for sure. Return to pier.</i></p>
<p><b>Remarks:</b></p>	<p><i>Puerto Varas is the main German settlement city in the south of Chile, and because of this, it developed faster and better than other towns in the area reason why it was considered a Village by the end of the XIX century. Since its creation, it has been a tourist pole as it also is an obligatory stop for travelers on their way to Bariloche, Argentina.</i></p> <p><i>Ensenada was the main port for disembarking on the east side of the Llanquihue shore for passengers crossing to Argentina. Nowadays is the main touristic centre, it has a beach of 2.5km long, restaurants, camping and other services for travelers.</i></p> <p><i>Volcán Osorno is 2652 mt high, a conical feature, and it can be seen from all around the province. Even Charles Darwin, on his visit to Chile, witness an eruption in 1835 from the island of Chiloé (over 150km southwest). Nowadays there`s been no actual activity on it for over a century, even though 2022 showed some small activities but nothing too important.</i></p> <p><i>Petrohué River and its rapids run through volcanic rocks with unique geological formations.</i></p>

<p><b>Photos (if possible):</b></p>	 <p>Osorno volcano *Photo by Puerto Varas Municipality</p>  <p>Petrohué rapids *National Tourism Service photo</p>
<p><b>Others (if necessary):</b></p>	<p>The tickets to museums are included (if applicable). Tips are included in the final price (if applicable). The order of the itinerary may vary, according to the best option for visitors on tour day.</p>

SHORE EXCURSION OSORNO VOLCANO & PETROHUÉ RAPIDS		
NET RATE PER PASSENGER	USD	USD with lunch
10 to 14 passengers + 1 FOC	\$151	**
15 to 19 passengers + 1 FOC	\$154	**
20 to 24 passengers + 1 FOC	\$113	**
25 to 29 passengers + 1 FOC	\$98	**
30 to 34 passengers + 1 FOC	\$89	**

## SHORE EXCURSIONS form

### Description

<b>Port:</b>	Puerto Montt
<b>Excursion title:</b>	Shore Excursion Osorno Volcano & Petrohué rapids with lunch
<b>Duration (hrs):</b>	6 hours 30 minutes
<b>Min/Max passengers:</b>	10 min 70 max
<b>Activity level:</b>	easy

### Special remarks

<b>Arrival/Departure:</b>	13.01.2024 / 15.01.2024 Saturday to Monday
<b>Toilet facilities:</b>	Yes, Volcano entrance and Petrohué
<b>Shopping opportunities:</b>	Yes, Volcano entrance and Petrohué
<b>Suitable for handicapped:</b>	Yes, for an autonomous person.
<b>Accessible for wheelchair:</b>	No
<b>Time for lunch:</b>	1 hour 30 minutes
<b>Menu/Box lunch/ Snack (detailed):</b>	Lunch with 1 drink included (alcoholic or not)
<b>Drinks included:</b>	Bottle of water

### Timetable

From	To	Description	Observations
<b>00:00</b>	<b>00:30</b>	Departure from pier	
<b>00:30</b>	<b>01:00</b>	Puerto Varas – Ensenada	Panoramic view
<b>01:00</b>	<b>02:30</b>	Osorno volcano	Photo stop, restrooms
<b>02:30</b>	<b>02:45</b>	Petrohué town	Photo stop
<b>02:45</b>	<b>04:00</b>	Petrohué rapids	Photo stop, restrooms, shopping opportunity
<b>04:00</b>	<b>05:30</b>	Lunch	restrooms
<b>05:30</b>	<b>06:30</b>	Return to pier	



## Complete and detailed tour description

<p><b>Description:</b></p>	<p><i>Departure from the pier, we begin our trip going on the Panamerican road to the north, for 18 kms to arrive to the lovely Puerto Varas, also known as the City of Roses. Bordering the Llanquihue Lake, enjoying a beautiful postal card landscape, with the snowcapped peaks of the Osorno and Calbuco volcanoes view, until arrive to Ensenada where the road starts to ascend until arrive to the Osorno Volcano Mountain and Ski Centre, located at 1240 mts of altitude.</i></p> <p><i>Here, we will stay for about one hour, time to take pictures, enjoy the landscape and admire the view of the top of the volcanoes with the glaciers of eternal snow, the Calbuco volcano, Llanquihue Lake and the Pacific Ocean. As an option, visitors may go to the restaurant to take a cup of coffee or a delicious hot chocolate, or to take the chairlift to go up to the 1450 mts at Primavera (spring) Station or to the 1750 mts at the Glacier Station to have an amazing view of the Llanquihue Lake.</i></p> <p><i>Afterwards we`ll travel to Petrohue located by the Shore of Todos Los Santos Lake, at the Vicente Perez Rosales National Park. There we can take a soft walk on the trails surrounded by an evergreen forest, the majestic Osorno volcano and the spectacular turquoise color of the Petrohue river.</i></p> <p><i>Once inside the park, we`ll see one of the most beautiful places of this region, the Petrohue River Falls, a place where the Petrohue river jumps among great masses of crystalized lava, immune for centuries to the erosion and formed with smaller rocks united by a glassy material that stands out, a place you must visit for sure.</i></p> <p><i>Before returning to port, we will stop for lunch at a typical restaurant in the area.</i></p> <p><i>Return to pier.</i></p>
<p><b>Remarks:</b></p>	<p><i>Puerto Varas is the main German settlement city in the south of Chile, and because of this, it developed faster and better than other towns in the area reason why it was considered a Village by the end of the XIX century. Since its creation, it has been a tourist pole as it also is an obligatory stop for travelers on their way to Bariloche, Argentina.</i></p> <p><i>Ensenada was the main port for disembarking on the east side of the Llanquihue shore for passengers crossing to Argentina. Nowadays is the main touristic centre, it has a beach of 2.5km long, restaurants, camping and other services for travelers.</i></p>

	<p><i>Volcán Osorno</i> is 2652 mt high, a conical feature, and it can be seen from all around the province. Even Charles Darwin, on his visit to Chile, witness an eruption in 1835 from the island of Chiloé (over 150km southwest). Nowadays there's been no actual activity on it for over a century, even though 2022 showed some small activities but nothing too important.</p> <p><i>Petrohué River and its rapids</i> run through volcanic rocks with unique geological formations.</p>
<p><b>Photos (if possible):</b></p>	 <p>Osorno volcano *Photo by Puerto Varas Municipality</p>  <p>Petrohué rapids *National Tourism Service photo</p>
<p><b>Others (if necessary):</b></p>	<p>The tickets to museums are included (if applicable).          Tips are included in the final price (if applicable).          The order of the itinerary may vary, according to the best option for visitors on tour day.</p>

**SHORE EXCURSION OSORNO VOLCANO & PETROHUÉ RAPIDS with lunch**

NET RATE PER PASSENGER	USD	USD with lunch
10 to 14 passengers + 1 FOC	**	\$223
15 to 19 passengers + 1 FOC	**	\$224
20 to 24 passengers + 1 FOC	**	\$182
25 to 29 passengers + 1 FOC	**	\$166
30 to 34 passengers + 1 FOC	**	\$157